

Historic Data Download



Sarah is in the final year of her part-time degree in Archaeological Studies at the University of Sheffield.

Her dissertation will examine reasons for ongoing class divisions in Sheffield's landscape, which became apparent in the early 19th century. Early factors may have been the presence of coal mining and other heavy industry in the east of the city.

Sarah wants to create:

- A range of historic maps, colour coded with housing type categories.
- Historic maps identifying coal mining activity in Sheffield.





Step 1: Draw your area

1. Login to Digimap.
2. Select Historic Data Download.
3. Search for Sheffield. Select Sheffield (Sheffield) from the list.
4. Zoom in once on the name SHEFFIELD on the map.
5. Draw a rectangle over the Park Hill, Sheffield Park and Manor Park areas.



Step 2: Order map data products

1. Check the boxes next to:
 - County Series 1:2500, 1st revision (1893 – 1915).
 - National Grid 1:2500, 1st edition (1943-1995).
 - Town Plans 1:500, 1st Edition (1856-1908).
2. Select **Add to Basket**.

<input checked="" type="checkbox"/>	County Series 1:2 500 (1853-1951)	(1 selected)
<input checked="" type="checkbox"/>	1st Edition (1853-1904) County Series 1:2500	 (5/20) tiles >
<input type="checkbox"/>	1st Revision (1894-1915) County Series 1:2 500	 (5/20) tiles >
<input type="checkbox"/>	2nd Revision (1906-1939) County Series 1:2 500	 (4/20) tiles >
<input type="checkbox"/>	3rd Revision (1924-1951) County Series 1:2 500	 (4/20) tiles >

Step 3: Your basket:

1. Select National Grid tiles as the theme for map data products.
2. Name your order, for example Sarah.
3. Select Request Download.

Basket



Select the Version, Format, Theme and Layers using the drop down menus (v) where available.

Product Name	Version	Format	Theme	Layers	Clip ?
1st Edition (1853-1904) County Series 1:2500	Data	TIFF	Select theme		Not Available
1st Edition (1943-1995) National Grid 1:2500	Data	TIFF	Original Sheets		<input checked="" type="checkbox"/>
1st Edition (1856-1908) Town Plans 1:500	Data	TIFF	National Grid Tiles	N/A	Not Available

Give this download a name: [Optional]

- Group my order in to a single download
 Send each dataset as soon as it is ready

Your download notifications will be sent to

[\[Change Email\]](#)

Clear Basket

Add More Data

Request Download

Step 4: Download data

1. Select the download link in your 'download ready' email.
2. You will be prompted to login to Digimap if you are not logged in.
3. Select download data.
4. Your download file contains a sub-folder for each data product, plus a citation text file and a contents text file.
5. Your 'download ready' email has some links to advice on using the data.

Type of maps Sarah will create:

