

OS Landranger Map / 1:50 000 Scale Colour Raster

Customer Information

Whilst we have endeavoured to ensure that the information in this product is accurate, we cannot guarantee that it is free from errors and omissions, in particular in relation to information sourced from third parties

Reproduction in whole or in part by any means is prohibited without the prior written permission of Ordnance Survey

Ordnance Survey, the OS Symbol, OS and Landranger are registered trademarks of Ordnance Survey, the national mapping agency of Great Britain

Made, printed and published by Ordnance Survey, Southampton, United Kingdom

General information about the work of Ordnance Survey, its products and services is available from Customer Service Centre, Ordnance Survey, Romsey Road, SOUTHAMPTON, United Kingdom, SO16 4GU.

Phone: 08456 05 05 05 (Lo-call), Fax: 023 8079 2615.

Website: www.ordnancesurvey.co.uk/leisure

Information on the origins of place names in Britain can be found at: www.ordnancesurvey.co.uk/oswebsite/freefun/didyouknow/placenames

Communications

PUBLIC RIGHTS OF WAY

- Footpath
- Restricted byway (not for use by mechanically propelled vehicles)

DROIT DE PASSAGE PUBLIC

- Bridleway
- Byway open to all traffic

ÖFFENTLICHE WEGERECHTE

Public rights of way shown on this map have been taken from local authority definitive maps and later amendments. The symbols show the defined route so far as the scale of mapping will allow. Rights of way are not shown on maps of Scotland

Rights of way are liable to change and may not be clearly defined on the ground. Please check with the relevant local authority for the latest information

The representation on this map of any other road, track or path is no evidence of the existence of a right of way

OTHER PUBLIC ACCESS

- Other route with public access (not normally shown in urban areas)

AUTRES ACCES PUBLICS

ANDERE ÖFFENTLICHE WEGE

- National Trail, European Long Distance Path, Long Distance Route, selected Recreational Routes

The exact nature of the rights on these routes and the existence of any restrictions may be checked with the local highway authority. Alignments are based on the best information available. These routes are not shown on maps of Scotland

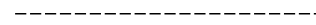
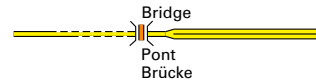
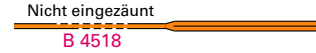
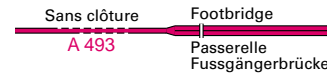
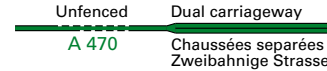
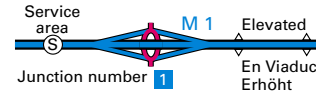
- On-road cycle route
- Traffic-free cycle route

- National Cycle Network number
- Regional Cycle Network number

Danger Area Firing and Test Ranges in the area. Danger! Observe warning notices. Champs de tir et d'essai. Danger! Se conformer aux avertissements. Schiess- und Erprobungsgelände. Gefahr! Warnschilder beachten.

ROADS AND PATHS

Not necessarily rights of way



VOIES DE COMMUNICATION

Motorway (dual carriageway) Autoroute (chaussées séparées) avec aire de service et échangeur numéroté Autobahn (zweibahnig) mit Servicestation und Anschlussstelle sowie Nummer der Anschlussstelle

Primary Route Itinéraire principal Fernstrasse

Main road Route principale Hauptstrasse

Road under construction Route en construction Strasse im Bau

Secondary road Route secondaire Nebenstrasse

Narrow road with passing places Route étroite avec voies de dépassement Enge Strasse mit Ausweichstellen

Road generally more than 4m wide Route généralement de plus de 4m de largeur Strasse, im allg. über 4m breit

Road generally less than 4m wide Route généralement de moins de 4m de largeur Strasse, im allg. unter 4m breit

Other road, drive or track Autre route, allée ou sentier Sonstige Strasse, Zufahrt oder Feldweg

Path Sentier Fussweg

Gradient: steeper than 20% (1 in 5) 14% to 20% (1 in 7 to 1 in 5) Pente: Supérieure à 20% (1 pour 5) 14% à 20% (1 pour 7 à 1 pour 5) Steigung über 20% 14% bis 20%

Gates Barrières Schranken Road tunnel Tunnel routier Strassentunnel

Ferry (passenger) Bac pour piétons Personenfähre Ferry (vehicle) Bac pour véhicules Autofähre

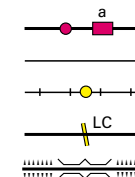
PRIMARY ROUTES

These form a network of recommended through routes which complement the motorway system

RAILWAYS

- Track multiple or single
- Track under construction
- Light rapid transit system, narrow gauge or tramway
- Bridges, Footbridge
- Tunnel, cutting
















CHEMINS DE FER



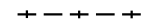
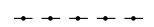
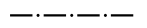

- Station, (a) principal
- Siding
- Light rapid transit system station
- Level crossing
- Viaduct, embankment

General Information

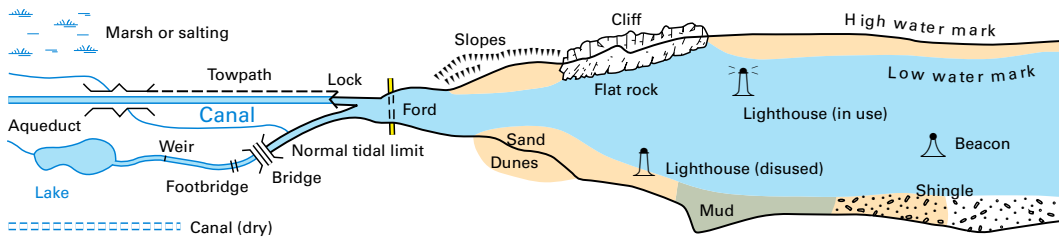
LAND FEATURES

-  Electricity transmission line (pylons shown at standard spacing)
-  Pipe line (arrow indicates direction of flow)
-  Buildings
-  Important building (selected)
-  Bus or coach station
-  Glass Structure
-  Heliport
-  Current or former place of worship with tower
-  Current or former place of worship with spire, minaret or dome
-  Place of worship
-  Triangulation pillar
-  Mast
-  Wind pump/wind turbine
-  Windmill with or without sails
-  Graticule intersection at 5' intervals

BOUNDARIES


-  National
-  District
-  County, Unitary Authority, Metropolitan District or London Borough
-  National Park

WATER FEATURES















Contour values in lakes are in metres

HEIGHTS

 Contours are at 10 metres vertical interval

.144 Heights are to the nearest metre above mean sea level

Where two heights are shown, the first height is to the base of the triangulation pillar and the second (in brackets) to the highest natural point of the hill






-  Cutting, embankment
-  Landfill site or slag/spoil heap
-  Coniferous wood
-  Non-coniferous wood
-  Mixed wood
-  Orchard
-  Park or ornamental ground
-  Forestry Commission land
-  National Trust-always open
-  National Trust-limited access, observe local signs
-  National Trust for Scotland - always open
-  National Trust for Scotland - limited access, observe local signs

ABBREVIATIONS

More information on abbreviations and symbols can be found on our website.

- | | | | |
|----|------------------------------------|----|-------------|
| CH | Clubhouse | CG | Cattle Grid |
| PH | Public house | P | Post office |
| PC | Public convenience (in rural area) | MP | Milepost |
| TH | Town Hall, Guildhall or equivalent | MS | Milestone |

ARCHAEOLOGICAL AND HISTORICAL INFORMATION

-  Site of antiquity
-  Roman
-  Battlefield (with date)
-  Visible earthwork
-  Non-Roman

Information provided by English Heritage for England and the Royal Commissions on the Ancient and Historical Monuments for Scotland and Wales

ROCK FEATURES



Tourist Information

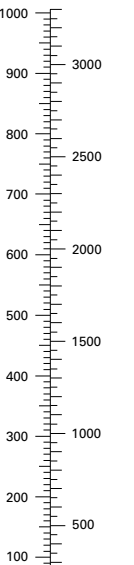
TOURIST INFORMATION RENSEIGNEMENTS TOURISTIQUES TOURISTENINFORMATION

- | | | | |
|---|--|---|--|
|  | Camp site/caravan site
Terrain de camping/Terrain pour caravanes
Campingplatz/Wohnwagenplatz |  | Selected places of tourist interest
Endroits d'un intérêt touristique particulier
Ausgewählter Platz von touristischem Interesse |
|  | Garden
Jardin
Garten |  | Telephone, public / roadside assistance
Téléphone, public / borne d'appel d'urgence
Telefon, öffentlich / Notrufsäule |
|  | Golf course or links
Terrain de golf
Golfplatz |  | Viewpoint
Point de vue
Aussichtspunkt |
|  | Information centre, all year / seasonal
Office de tourisme, ouvert toute l'année / en saison
Informationsbüro, ganzjährig / saisonal |  | Visitor centre
Centre pour visiteurs
Besucherzentrum |
|  | Nature reserve
Réserve naturelle
Naturschutzgebiet |  | Walks / Trails
Promenades
Wanderwege |
|  | Parking / Park and ride, all year / seasonal
Parking / Parking et navette, ouvert toute l'année / en saison
Parkplatz / Park & Ride, ganzjährig / saisonal |  | Youth hostel
Auberge de jeunesse
Jugendherberge |
|  | Picnic site
Emplacement de pique-nique
Picknickplatz |  | World Heritage site/area
Site du Patrimoine Mondial
Welterbestätte |
| | |  | Recreation / leisure / sports centre
Centre de détente / loisirs / sports
Erholungs- / Freizeit- / Sportzentrum |

CONVERSION

METRES - FEET

1 metre = 3.2808 feet



Metres 0 0 Feet
15.24 metres = 50 feet