
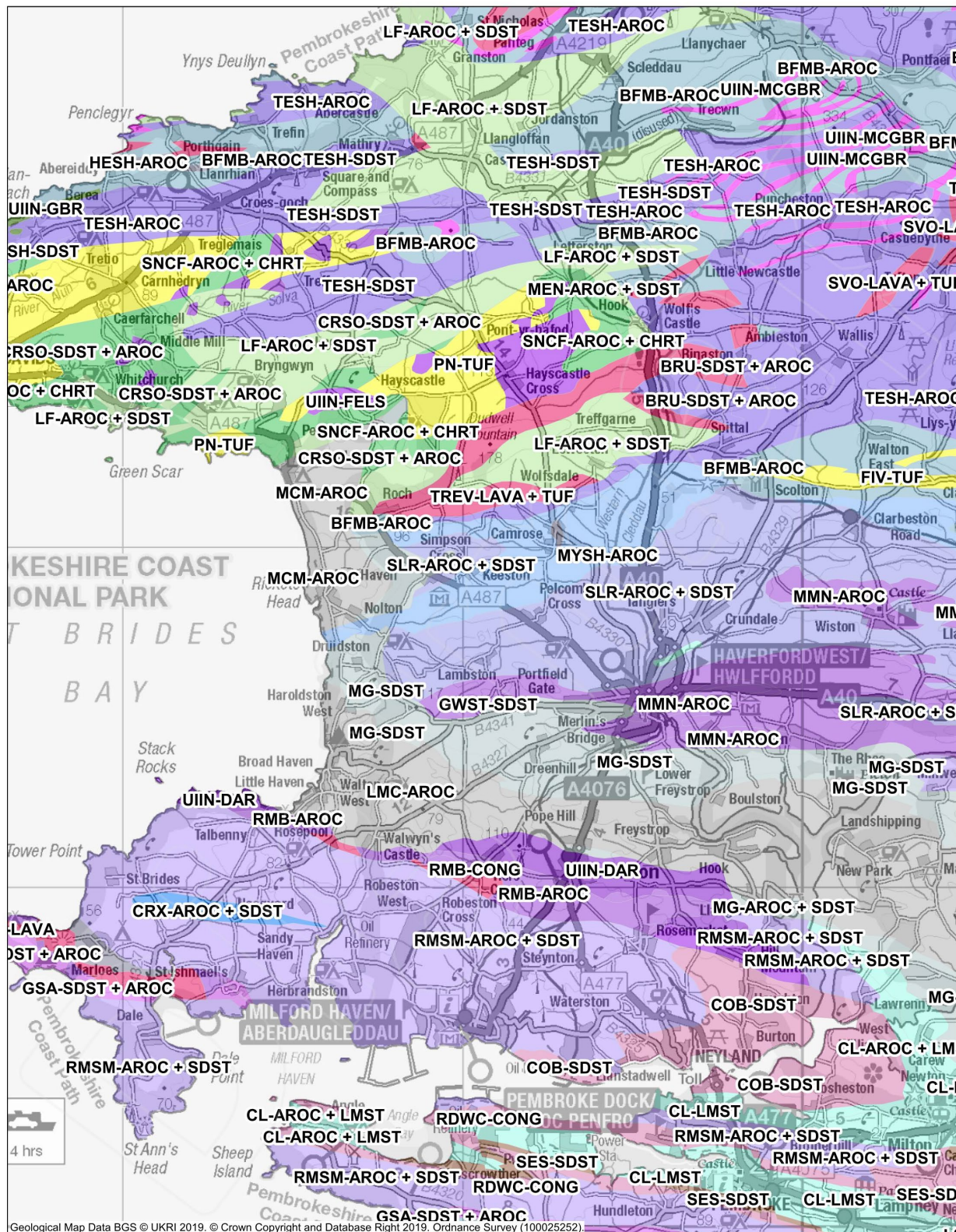


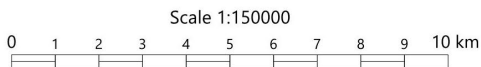
### Select map features and get feature information:

1. Search for St Brides Bay (Pembrokeshire).
2. Zoom out until you can see the coast (try a District View – check bottom right of map window).
3. **Map content** - can you remove the offshore geology and onshore linear features from your map?
4.  **Feature information** – can you identify the bedrock, on Skokholm Island?
5. **Create a print** - select A4, portrait and add rock code labels.

# St Brides Bay



Digimap®



Scale 1:150000

Projection: British National Grid

