


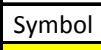



















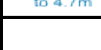

















































































































Marine Roam Legend (largest Scale)

		Topic
		Theme
Symbol	Selectable	Description
	<input checked="" type="checkbox"/>	Bathymetry and Elevation
	<input checked="" type="checkbox"/>	Bathymetry
	<input checked="" type="checkbox"/>	Depth Area
	<input checked="" type="checkbox"/>	Depth Area Features
	<input checked="" type="checkbox"/>	Undefined Depth
	<input checked="" type="checkbox"/>	Intertidal
	<input checked="" type="checkbox"/>	Less than or equal to 10m
	<input checked="" type="checkbox"/>	Less than or equal to 20m
	<input checked="" type="checkbox"/>	Less than or equal to 50m
	<input checked="" type="checkbox"/>	Less than or equal to 100m
	<input checked="" type="checkbox"/>	Less than or equal to 500m
	<input checked="" type="checkbox"/>	Less than or equal to 1000m
	<input checked="" type="checkbox"/>	Less than or equal to 5000m
	<input checked="" type="checkbox"/>	Depth Area Text
	<input checked="" type="checkbox"/>	Depth Contour
	<input checked="" type="checkbox"/>	Depth Contour
	<input checked="" type="checkbox"/>	Depth Contour Text
	<input checked="" type="checkbox"/>	Dredged Area
	<input checked="" type="checkbox"/>	Dredged Area
	<input checked="" type="checkbox"/>	Dredged Area Text
	<input checked="" type="checkbox"/>	Elevation
	<input checked="" type="checkbox"/>	Spot Height
	<input checked="" type="checkbox"/>	Spot Height Text
	<input checked="" type="checkbox"/>	
	<input checked="" type="checkbox"/>	Natural and Physical Features
	<input checked="" type="checkbox"/>	Land Cover
	<input checked="" type="checkbox"/>	Building
	<input checked="" type="checkbox"/>	Single Building Area
	<input checked="" type="checkbox"/>	Single Building Text
	<input checked="" type="checkbox"/>	Built-up Area
	<input checked="" type="checkbox"/>	Built-up Area
	<input checked="" type="checkbox"/>	Built-up area Text
	<input checked="" type="checkbox"/>	Fortified Structure
	<input checked="" type="checkbox"/>	Fortified Structure Features






















		Fortified Structure, Area
		General Fortified Structure Point
		Castle
		Fort
		Battery
		Blockhouse
		Martello Tower
Hurst Castle <input checked="" type="checkbox"/>	<input checked="" type="checkbox"/>	Fortified Structure Text
<input checked="" type="checkbox"/>	<input checked="" type="checkbox"/>	Landmark
<input checked="" type="checkbox"/>	<input checked="" type="checkbox"/>	Landmark Features
		Landmark Area
		Other Landmark Point
		Cairn
		Chimney
		Dome
		Flagpole
		Flare Stack
		Mast
		Monument
		Spire / Minaret
		Tower
		Wind Generator
		Windmill
North Pier <input checked="" type="checkbox"/>	<input checked="" type="checkbox"/>	Landmark Text
<input checked="" type="checkbox"/>	<input checked="" type="checkbox"/>	Land area
	<input checked="" type="checkbox"/>	Land Area
<input checked="" type="checkbox"/>	<input checked="" type="checkbox"/>	Land Area, Point
Whaup Rock <input checked="" type="checkbox"/>	<input checked="" type="checkbox"/>	Land Area Text
Sandy Point <input checked="" type="checkbox"/>	<input checked="" type="checkbox"/>	Land region Text
<input checked="" type="checkbox"/>	<input checked="" type="checkbox"/>	Road
		Motorway
		Major Road
		Road / Minor Road
		Track / Path
<input checked="" type="checkbox"/>	<input checked="" type="checkbox"/>	Railway
	<input checked="" type="checkbox"/>	Railway
West Somerset Railway <input checked="" type="checkbox"/>	<input checked="" type="checkbox"/>	Railway Text
<input checked="" type="checkbox"/>	<input checked="" type="checkbox"/>	Airport / Airfield
<input checked="" type="checkbox"/>	<input checked="" type="checkbox"/>	Airport Features
		Airport / Airfield, Area

		Airport / Airfield, Point
Lydd Airport	<input checked="" type="checkbox"/>	Airport / Airfield Text
	<input checked="" type="checkbox"/>	Runway
	<input checked="" type="checkbox"/>	Bridge
	<input checked="" type="checkbox"/>	Bridge
Tamar Bridge	<input checked="" type="checkbox"/>	Bridge Text
	<input checked="" type="checkbox"/>	Tunnel
	<input checked="" type="checkbox"/>	Slope Topline
	<input checked="" type="checkbox"/>	Slope Features
		Slope Topline / Hill
		Cliff, Line
		Cutting
		Embankment
Red Cliff	<input checked="" type="checkbox"/>	Slope topline Text
	<input checked="" type="checkbox"/>	Sloping Ground
	<input checked="" type="checkbox"/>	Sloping Ground Features
		Sloping Ground
		Cliff, Area
Cave Hill	<input checked="" type="checkbox"/>	Sloping ground Text
	<input checked="" type="checkbox"/>	Vegetation
	<input checked="" type="checkbox"/>	Vegetation Features
		General Tree / Wood
		Coniferous Tree / Wood
		Deciduous Tree / Wood
		Tree / Wood, Point
Mill Copse	<input checked="" type="checkbox"/>	Vegetation Text
	<input checked="" type="checkbox"/>	Gridiron
	<input checked="" type="checkbox"/>	Crane
		Crane Area
		Crane Point
		Container Crane
		Sheerlegs Crane
		Travelling Crane
	<input checked="" type="checkbox"/>	Dyke
	<input checked="" type="checkbox"/>	Fence / wall
	<input checked="" type="checkbox"/>	Fence / wall
Anchor Gate	<input checked="" type="checkbox"/>	Fence / wall Text
	<input checked="" type="checkbox"/>	Gate
		Gate
		Lock Gate Point
































		Sluice Point
	<input checked="" type="checkbox"/>	Causeway
		Causeway Always Underwater / Submerged
		Causeway Undefined / Always Dry
	<input checked="" type="checkbox"/>	Pylon / Bridge
		General Pylon / Bridge Support, Area
		General Pylon / Bridge Support, Point
		Bridge Pier
		Bridge Pylon / Tower
		Power Transmission Pylon
		Telephone / Telegraph Pylon
	<input checked="" type="checkbox"/>	Silo / Tank
		General Silo / tank, Area
		General Silo / tank, Point
		Silo
		Tank
		Water Tower
	<input checked="" type="checkbox"/>	Conveyor
	<input checked="" type="checkbox"/>	Sea Cover
	<input checked="" type="checkbox"/>	Sand Waves
	<input checked="" type="checkbox"/>	Water Turbulence
	<input checked="" type="checkbox"/>	Water Turbulence Features
		General Water Turbulence
		Breakers
		Eddies
		Overfalls / Tide Rips
	<input checked="" type="checkbox"/>	Water Turbulence Text
	<input checked="" type="checkbox"/>	Underwater / Awash Rock
	<input checked="" type="checkbox"/>	Rock Features
		Always Submerged Rock
		Awash Rock
		Covers / Uncovers Rock
	<input checked="" type="checkbox"/>	Rocks Text
	<input checked="" type="checkbox"/>	Tideway
	<input checked="" type="checkbox"/>	Tideway
	<input checked="" type="checkbox"/>	Tideway Text
	<input checked="" type="checkbox"/>	Geology
	<input checked="" type="checkbox"/>	Seabed area
	<input checked="" type="checkbox"/>	Seabed Area Features
		Other Seabed Area









































		Mixed Seabed Area
		Sand
		Rock
		Mud
		Gravel
		Boulder
		Stone
Gravel	<input checked="" type="checkbox"/>	Seabed Area Text
	<input checked="" type="checkbox"/>	Mineral Area
	<input checked="" type="checkbox"/>	Mineral Area
FRIGG	<input checked="" type="checkbox"/>	Mineral Area Text
	<input checked="" type="checkbox"/>	Local Magnetic Anomaly
	<input checked="" type="checkbox"/>	Inland Water
	<input checked="" type="checkbox"/>	River
	<input checked="" type="checkbox"/>	River
		River, Area
		River, Line
	<input checked="" type="checkbox"/>	River Text
	<input checked="" type="checkbox"/>	Lake
	<input checked="" type="checkbox"/>	Lake
Kielder Water	<input checked="" type="checkbox"/>	Lake Text
	<input checked="" type="checkbox"/>	Canal
	<input checked="" type="checkbox"/>	Canal
		Canal, Area
		Canal, Line
Grand Canal	<input checked="" type="checkbox"/>	Canal Text
	<input checked="" type="checkbox"/>	Dam
	<input checked="" type="checkbox"/>	Dam Features
		Dam, Area
		Dam, Line
		Dam, Point
Lagan Weir	<input checked="" type="checkbox"/>	Dam Text
	<input checked="" type="checkbox"/>	Lock basin
	<input checked="" type="checkbox"/>	Lock Basin
Hulme Lock	<input checked="" type="checkbox"/>	Lock basin Text
	<input checked="" type="checkbox"/>	Waterfall
		Waterfall, Line
		Waterfall, Point
	<input checked="" type="checkbox"/>	Flora and Fauna
		Weed / Kelp, Area


























		Seaweed
		Kelp
		Weed / Kelp
	✓	Socio-economic and Marine Use
	✓	Transportation and Routes
	✓	Anchor Berth
	✓	Anchorage Berth Area
A3	✓	Anchorage Berth Text
	✓	Anchorage Area
	✓	Anchorage Area Features
		Anchorage Area
		Anchorage Area Point
Little Nore	✓	Anchorage Area Text
	✓	Berth
	✓	Berth Features
		Berth Area
		Berth Point
L	✓	Berth Text
	✓	Coastguard Station
	✓	Coastguard Station
Clyde Coast Guard	✓	Coastguard Station Text
	✓	Rescue Station
	✓	Custom Checkpoint
	✓	Dock Area
	✓	Dock Area
Victoria Dock	✓	Dock Area Text
	✓	Sea-plane Landing Area
	✓	Fairway
	✓	Fairway
Leith Channel	✓	Fairway Text
	✓	Ferry Route
	✓	Ferry Route
Stanlow Ferry	✓	Ferry route Text
	✓	Small Craft Facility
	✓	Small Craft Facility Features
		Small Craft Facility, Area
		Camping
		Caravan Site
		Fuel Station








































		Landing / Launching
		Nautical Club
		Parking
		Public Inn
		Public Telephone
		Public Toilets
		Visitor's Berth
		Water Tap
		Other Small Craft facility, Point
	✓	Small Craft Facility Text
	✓	Two-way Deep Water Route Centreline
	✓	Two-way Route Part
	✓	Deep Water Route Part
	✓	Inshore Traffic Zone
	✓	Navigation Line
	✓	Recommended Route Centreline
	✓	Recommended Track
	✓	Recommended Traffic Lane Part
	✓	Recommended Traffic Lane Part, Area
	✓	Recommended Traffic Lane Part, Point
	✓	Traffic Separation Line
	✓	Traffic Separation Zone
	✓	Traffic Separation Scheme
	✓	Traffic Separation Scheme Boundary
	✓	Traffic Separation Scheme Crossing
	✓	Traffic Separation Scheme Lane Part
	✓	Traffic Separation Scheme Roundabout
	✓	Swept Area
	✓	Precautionary Area
	✓	Pilot boarding place
	✓	Pilot Boarding Place Features
	✓	Pilot Boarding Place, Area
	✓	Pilot Boarding Place, Point
	✓	Pilot Boarding By Vessel
	✓	Pilot Boarding Text
	✓	Radio Calling-in Point
	✓	Radio Calling-in Point Features
	✓	Radio Calling-in Point, Line
	✓	Radio Calling-in Point, Point
	✓	Radio Calling-in Point Text









			Activity and Licence Areas
			Harbour Facility
			Harbour Facility Features
			Harbour facility
			Marina
			Fishing Harbour
			Other Harbour Facility
Howth Marina			Harbour Facilities Text
			Licenced Area
			Licenced Dredging Area / Oil & Gas
			Wind Farm
			Offshore Production Area
			General Offshore Production Area
			Wind Farm
			Production / Storage Area
			Production / Storage Area Features
			Generic Production / Storage Area, Area
			Generic Production / Storage Area, Point
			Factory Area
			Mine, Area
			Mine, Point
			Quarry
			Refinery Area
			Slag Heap / Spoil Heap
			Stockpile
			Tank Farm
			Timber Yard, Area
			Timber Yard, Point
			Wind Farm
			Power Station Area
Able UK Ltd			Production / Storage Area Text
			Dumping Ground
			Restricted Area
			Military Practice Area
			Admin and Regulation
Wemyss Bay			Administration Area Text
			Harbour Area (administrative)
			Harbour area (administrative)
Humber Port			Harbour area (administrative) Text
			National Limits

	<input checked="" type="checkbox"/>	Contiguous zone, Normal Baseline
	<input checked="" type="checkbox"/>	Continental Shelf Area
	<input checked="" type="checkbox"/>	Fishery Zone
	<input checked="" type="checkbox"/>	Territorial Sea Area
	<input checked="" type="checkbox"/>	Environmental Protection Limit
	<input checked="" type="checkbox"/>	Normal Baseline Environmental Protection Limit
	<input checked="" type="checkbox"/>	Low Water Baseline Environmental Protection Limit
	<input checked="" type="checkbox"/>	Structures and Obstructions
	<input checked="" type="checkbox"/>	Wrecks
	<input checked="" type="checkbox"/>	Wreck Features
	<input checked="" type="checkbox"/>	General Wreck, Area
	<input checked="" type="checkbox"/>	Visible Wreck
	<input checked="" type="checkbox"/>	General Wreck, Point
	<input checked="" type="checkbox"/>	Distributed Remains Wreck
	<input checked="" type="checkbox"/>	Submerged Wreck
	<input checked="" type="checkbox"/>	Showing Hull Wreck
	<input checked="" type="checkbox"/>	Showing Masts Wreck
	<input checked="" type="checkbox"/>	Wreck Text
	<input checked="" type="checkbox"/>	Navigation Aids
	<input checked="" type="checkbox"/>	Beacon
	<input checked="" type="checkbox"/>	Beacon Features
	<input checked="" type="checkbox"/>	Cardinal Beacon
	<input checked="" type="checkbox"/>	Isolated Danger Beacon
	<input checked="" type="checkbox"/>	Lateral Beacon
	<input checked="" type="checkbox"/>	Safe Water Beacon
	<input checked="" type="checkbox"/>	Special Purpose Beacon
	<input checked="" type="checkbox"/>	Beacon Text
	<input checked="" type="checkbox"/>	Buoy
	<input checked="" type="checkbox"/>	Buoy Features
	<input checked="" type="checkbox"/>	Cardinal Buoy
	<input checked="" type="checkbox"/>	Isolated Danger Buoy
	<input checked="" type="checkbox"/>	Lateral Buoy
	<input checked="" type="checkbox"/>	Safe Water Buoy
	<input checked="" type="checkbox"/>	Special Purpose Buoy
	<input checked="" type="checkbox"/>	Buoy Text
	<input checked="" type="checkbox"/>	Daymark
	<input checked="" type="checkbox"/>	Topmark
	<input checked="" type="checkbox"/>	Distance Mark
	<input checked="" type="checkbox"/>	Fog Signal

	<input checked="" type="checkbox"/>		Light
	<input checked="" type="checkbox"/>		Light
	<input checked="" type="checkbox"/>		Light Text
	<input checked="" type="checkbox"/>		Light Float
	<input checked="" type="checkbox"/>		Light Float
	<input checked="" type="checkbox"/>		Light Float Text
	<input checked="" type="checkbox"/>		Light Vessel
	<input checked="" type="checkbox"/>		Light Vessel
	<input checked="" type="checkbox"/>		Light Vessel Text
	<input checked="" type="checkbox"/>		Radar
	<input checked="" type="checkbox"/>		Radar Beacon
	<input checked="" type="checkbox"/>		Radar Station
	<input checked="" type="checkbox"/>		Radio Station
	<input checked="" type="checkbox"/>		Signal Station
	<input checked="" type="checkbox"/>		Offshore Installations
	<input checked="" type="checkbox"/>		Aquaculture
	<input checked="" type="checkbox"/>		Marine Farm / Culture, Area
	<input checked="" type="checkbox"/>		Marine Farm / Culture, Point
	<input checked="" type="checkbox"/>		Fish Marine Farm Point
	<input checked="" type="checkbox"/>		Crustacean Marine Farm Area
	<input checked="" type="checkbox"/>		Mussel / Oyster Marine Farm Area
	<input checked="" type="checkbox"/>		Buoy Installation
	<input checked="" type="checkbox"/>		Single Buoy Mooring
	<input checked="" type="checkbox"/>		Installation Buoy Text
	<input checked="" type="checkbox"/>		Offshore Installation
	<input checked="" type="checkbox"/>		Offshore Installation Features
	<input checked="" type="checkbox"/>		General Offshore Installation
	<input checked="" type="checkbox"/>		Fixed Platform Offshore
	<input checked="" type="checkbox"/>		Manifold
	<input checked="" type="checkbox"/>		Offshore Diffuser, Area
	<input checked="" type="checkbox"/>		Offshore Diffuser, Point
	<input checked="" type="checkbox"/>		Offshore Floating Production, Storage and Off-loading Vessel
	<input checked="" type="checkbox"/>		Offshore Pipeline Structure / Conductor Pipe
	<input checked="" type="checkbox"/>		Offshore Wellhead, Area
	<input checked="" type="checkbox"/>		Offshore Wellhead, Point
	<input checked="" type="checkbox"/>		Protection Structure
	<input checked="" type="checkbox"/>		Removed
	<input checked="" type="checkbox"/>		Template
	<input checked="" type="checkbox"/>		Underwater Turbine
	<input checked="" type="checkbox"/>		Unspecified Subsea

		Wind Turbine
SP30	✓	Offshore Installation Text
	✓	Offshore Platform
		Offshore Platform, Area
		Offshore Platform, Point
	✓	Floating Dock
	✓	Cable Area
	✓	Submarine Cable
	✓	Pipeline Area
	✓	Submarine / on Land Pipeline
	✓	Fishing Facility
	✓	Shoreline Constructions
	✓	Shoreline construction
	✓	Shoreline Construction Features
		Breakwater / Groyne / Riprap
		Slipway / Ramp
		Pier (jetty) / Promenade Pier / Wharf (quay)
		Seawall / Revetment / Mole / Training Wall
		Other Shoreline Construction, Area
Saxon Wharf	✓	Shoreline construction Text
	✓	Mooring / Warping facility
	✓	Mooring / Warping Facility Features
		Mooring / Warping Facility
		Bollard Mooring
		Dolphin Mooring
		Mooring Buoy
		Post or Pile
	✓	Mooring / Warping Facility Text
	✓	Dry dock
	✓	Dry dock
Adur Dry Dock	✓	Dry dock Text
	✓	Overhead Cable
		Overhead Cable
		Power Line
	✓	Overhead Pipeline
	✓	Obstructions
	✓	Obstruction
	✓	Obstruction Features
		General Obstruction
		Obstruction

		Foul Area
		Foul Ground
		Ground Tackle Obstruction
		Snag / Stump Obstruction
	<input checked="" type="checkbox"/>	Obstruction Text
	<input checked="" type="checkbox"/>	Pontoon
	<input checked="" type="checkbox"/>	Pontoon
	<input checked="" type="checkbox"/>	Pontoon Text
	<input checked="" type="checkbox"/>	Pile / Post
	<input checked="" type="checkbox"/>	Pile Features
		Post
		Stake
		Undefined Pile / Post
	<input checked="" type="checkbox"/>	Pile Text
	<input checked="" type="checkbox"/>	Hulk
	<input checked="" type="checkbox"/>	Hulk
	<input checked="" type="checkbox"/>	Hulk Text
	<input checked="" type="checkbox"/>	Log Pond
	<input checked="" type="checkbox"/>	Oil barrier, oil retention (high pressure pipe)
	<input checked="" type="checkbox"/>	Climate and Oceanography
	<input checked="" type="checkbox"/>	Tides and Tidal Currents
	<input checked="" type="checkbox"/>	Tide
		Harmonic Prediction
		Non-Harmonic Prediction
	<input checked="" type="checkbox"/>	Tidal Stream Non-Harmonic Prediction
	<input checked="" type="checkbox"/>	Tide - Co-Tidal Line
	<input checked="" type="checkbox"/>	Tide - Co-Range Line
	<input checked="" type="checkbox"/>	Tide - Co-Tidal Line
	<input checked="" type="checkbox"/>	Tidal & Tidal Currents Text
	<input checked="" type="checkbox"/>	Conservation and Environment
	<input checked="" type="checkbox"/>	Protected Areas
	<input checked="" type="checkbox"/>	Environmentally Sensitive Area Features
		Area of Outstanding Natural Beauty
		Biogenetic Reserves
		Biospheric Reserves
		Heritage Area
		Landscape Character Area
		Local Nature Reserve
		Marine Consultation Area

		Marine Nature Reserve
		National Nature Reserve
		National Park
		RAMSAR
		Special Area of Conservation
		Special Protection Area
		Site of Special Scientific Interest
		World Heritage Site
Muir of Dinnet	<input checked="" type="checkbox"/>	Environmentally Sensitive Area Text